









PROVINCIAL PLANNING AND DEVELOPMENT OFFICE

BASE MAP
Municipality of DAUIS

LEGEND

-  Coastline
-  Municipal Boundary
-  Barangay Boundary
-  National Roads
-  Provincial Roads
-  Municipal Roads
-  Barangay Roads
-  Farm from Market

- Notes:
1. Municipal and Barangay Boundaries based on data downloaded from GADM website.
 2. Roads based on the Municipal Roads Database acquired through CRID project.
 3. Coastline digitized from Google Satellite Images
 4. This map is not authoritative, not verified, and to be used for indicative purposes only.

